

State of Connecticut
GENERAL ASSEMBLY



GOVERNMENT ADMINISTRATION AND ELECTIONS COMMITTEE
LEGISLATIVE OFFICE BUILDING, ROOM 2200
HARTFORD, CT 06106-1591
TELEPHONE (860) 240-0480

Supplemental Conveyance Questionnaire

Must be completed and submitted with the [Conveyance Request Form](#).

Parcel Identification:

The property's address is 37 Bridge Street, Collinsville, Ct 06022. The Assessor's identification is Map 38, Block 143, and Lot 003.

Name of Person Completing Form:

Robert Skinner – Canton Chief Administrative Officer

Name of Legislator(s) Sponsoring the Conveyance:

Representative Eleni Kavros DeGraw

Senator Lisa Seminara

What is the current use of the property?

It is partially used for parking by nearby businesses.

Is the site in an Aquifer Protection Area? Yes/No

No

If yes, please provide mapping. *N/A*

Is the site within a public water supply watershed? Yes/No

No

If yes, please provide mapping. *N/A*

Are springs, streams, watercourses, and/or wetlands on the property? Yes/No

The property borders the Farmington River. There are no wetlands or streams on the property.

If yes, please provide mapping. *See attached GIS map.*

Is the site identified by the State Natural Diversity Data Base as being within an area containing endangered, threatened, special concern species and significant natural communities? Yes/No If yes, please provide reference information.

The property is identified in the Natural Diversity Data Base map as an area with State and Federal listed Species within it. A request to DEEP would need to be made to identify the species. See attached map.

Estimate existing land coverage on the property by percentage (should add up to 100%):

Buildings: 0%

Other impervious cover (parking lots, roads, driveways, sidewalks): 65%

Developed open space (lawn, turf, playing field): 0%

Natural meadow, grassland, or agriculture: 0%

Forest: 35%

Water bodies, dams, levees:

Other (including Low Impact Development, Green Infrastructure, and water resource rights-of-way that would need to be maintained by the future property owner):

Are any of the buildings on the property on the National Register of Historic Places? Yes/No
No

If yes, please explain. *N/A*




Note: [CT ECO](#) provides useful information.



Natural Diversity Data Base Areas

CANTON, CT

December 2023

-  State and Federal Listed Species
-  Critical Habitat
-  Town Boundary

NOTE: This map shows known locations of State and Federal Listed Species and Critical Habitats. Information on listed species is collected and compiled by the Natural Diversity Data Base (NDDDB) from a variety of data sources. Exact locations of species have been buffered to produce the generalized locations.

This map is intended for use as a preliminary screening tool for conducting a Natural Diversity Data Base Review Request. To use the map, locate the project boundaries and any additional affected areas. If the project is within a hatched area there may be a potential conflict with a listed species. For more information, use DEEP ezFile <https://filings.deep.ct.gov/DEEPPortal/> to submit a Request for Natural Diversity Data Base State Listed Species Review or Site Assessment. More detailed instructions are provided along with the request form on our website. <https://portal.ct.gov/deep-nddbrequest>

Use the CTECO Interactive Map Viewers at <http://cteco.uconn.edu> to more precisely search for and locate a site and to view aerial imagery with NDDDB Areas.

QUESTIONS: Department of Energy and Environmental Protection (DEEP)
79 Elm St, Hartford, CT 06106
email: deep.nddbrequest@ct.gov
Phone: (860) 424-3011

